

## Finding Dissemination Area (DA) Data

### Statistics Canada:

1. Find the Dissemination Area number for the area you would like to study:
- Use Statistics Canada’s GeoSearch tool to locate your area of interest:  
 Statistics Canada (<http://www.statcan.gc.ca>) → Census Program → Geography → Maps → GeoSearch (<https://www12.statcan.gc.ca/census-recensement/2011/geo/ref/geosearch-georecherche-eng.cfm>) → Select Year

### GeoSearch

This interactive mapping application makes it easy to find many places in Canada, see them on a map, and get basic geographic and demographic data for those places. To find a specific place of interest, users can click and zoom in on a map of Canada or they can search by place name or postal code.

GeoSearch displays the appropriate map showing boundaries and other features. GeoSearch automatically shows, for the selected places, the type of geographic area and its relationship to other geographic areas.

#### GeoSearch options

Please select a year below:

- **2016**
- [2011](#) ARCHIVED
- [2006](#) ARCHIVED


In GeoSearch, enter in the city or postal code you are researching under ‘Place name or postal code’ and select a location from the dropdown menu

### GeoSearch

GeoSearch is an interactive mapping application that makes it easy to find geographic areas in Canada for which census data are available. To find a specific place of interest, users can click and zoom in on a map of Canada or they can search by place name or postal code. Links to data products, analytical products and maps that are available for the selected area are listed below the map.

- London, City [Census subdivision], Ontario
- London [Census metropolitan area], Ontario
- London [Population centre], Ontario
- London - Fanshawe, Former FED (London) [Place], Ontario
- London North Centre / London-Centre-Nord, Former FED (London) [Place], Ontario
- London Settlement, Dispersed Rural Community / Collectivité rurale dispersée (Wickham) [Place], New Brunswick
- London West / London-Ouest, Former FED (London) [Place], Ontario

More choices



0 300 600km  
 Statistics Canada - 2016 Spatial data infrastructure

Displayed boundary: Provinces or territories  
 Geographic area selected: Canada [COUNTRY]

Additional geographic areas:  
 None

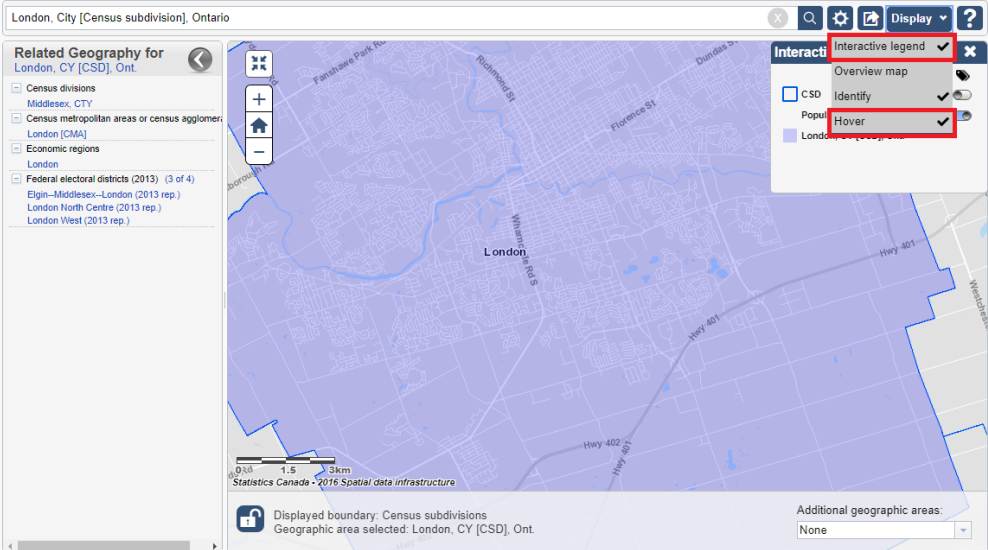
Results for Canada [Country] – 2016 and 2011 censuses

Under 'Display':


- Select 'Interactive Legend'
- Select 'Hover'

### GeoSearch

GeoSearch is an interactive mapping application that makes it easy to find geographic areas in Canada for which census data are available. To find a specific place of interest, users can click and zoom in on a map of Canada or they can search by place name or postal code. Links to data products, analytical products and maps that are available for the selected area are listed below the map.



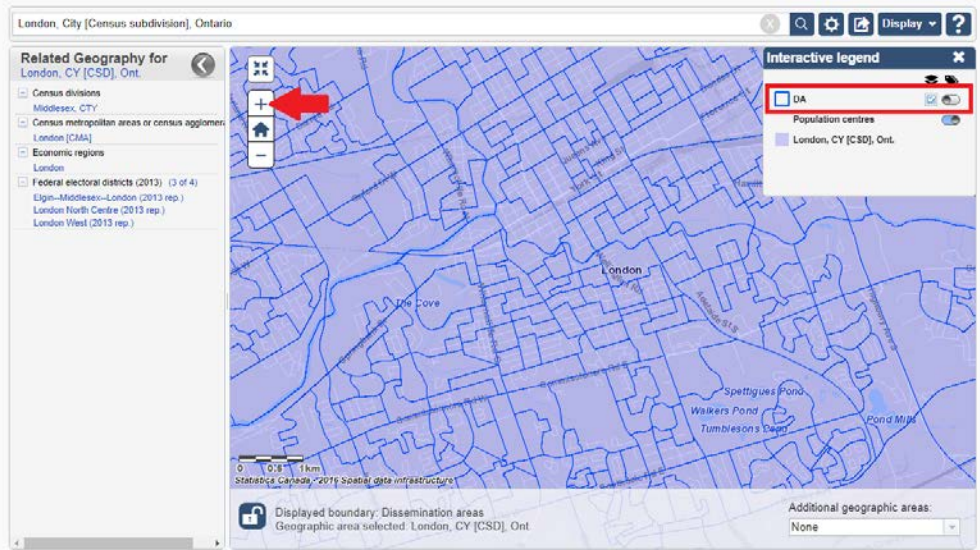
**Results for London, City [Census subdivision], Ontario – 2016 and 2011 censuses**

Use  to zoom in on the map until 'DA' is available in the Interactive Legend and locate the area you are interested in researching

- This may require several clicks and recentering of map

### GeoSearch

GeoSearch is an interactive mapping application that makes it easy to find geographic areas in Canada for which census data are available. To find a specific place of interest, users can click and zoom in on a map of Canada or they can search by place name or postal code. Links to data products, analytical products and maps that are available for the selected area are listed below the map.

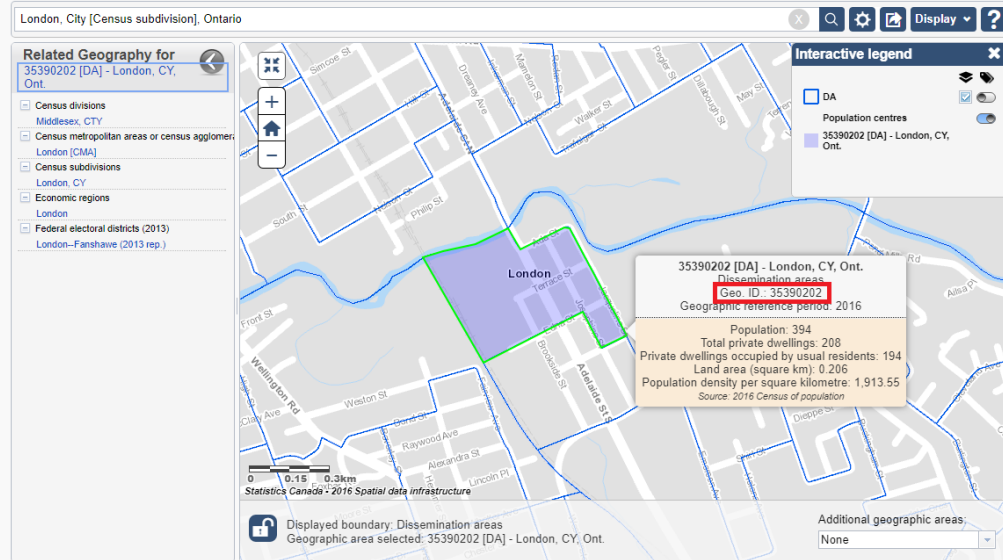


**Results for London, City [Census subdivision], Ontario – 2016 and 2011 censuses**

Click on the area and record the Dissemination Area geographic identification code (Geo. ID)

## GeoSearch

*GeoSearch* is an interactive mapping application that makes it easy to find geographic areas in Canada for which census data are available. To find a specific place of interest, users can click and zoom in on a map of Canada or they can search by place name or postal code. Links to data products, analytical products and maps that are available for the selected area are listed below the map.



**Results for 35390202 [Dissemination area] - London, City, Ontario – 2016 and 2011 censuses**

2. Find Census data for the Dissemination Area:

➤ Use Statistics Canada's GeoSearch tool after locating your area of interest:

- Click on your area of interest on the map
- Locate 'Data products' at the bottom of the page
- Select the hyperlink under 'Title' to open the data tables you are interested in viewing



**Results for 35390202 [Dissemination area] - London, City, Ontario – 2016 and 2011 censuses**

Data products (11) Analytical products (0) Maps (1)

Show 10 entries Filter results:

Census	Date	Topic	Title (links will open in a new window)	
2016	Feb 8, 2017	Profile	<a href="#">2016 Census Profile</a>	Featured product
2011	Feb 8, 2012	Profile	<a href="#">2011 Census Profile</a>	Featured product
2016	May 3, 2017	Age and sex	<a href="#">Age (in Single Years) and Average Age (127) and Sex (3) for the Population</a>	

OR

➤ Use Statistics Canada's Census Profile tool after locating your area of interest:

Statistics Canada (<http://www.statcan.gc.ca>) → Census Program → Data Products → Census Profile (<https://www12.statcan.gc.ca/census-recensement/2016/dp-pd/prof/index.cfm?Lang=E>) → Search

- Select 'Geographic Code'
- Enter the geographic code for the Dissemination Area and click 'Search'

Note: The Dissemination Area description is 8 digits long (00000000)

- Example: Geographic code = 35390144
- On next page, click on displayed Dissemination Area to view Census Profile



Statistics Canada Statistique Canada

Search website

Information for... Browse by subject Browse by key resource About StatCan Canada.ca

Home → Census Program → Data products, 2016 Census → Census Profile, 2016 Census

### Census Profile, 2016 Census

Release date: February 8, 2017 Updated on: May 3, 2017

This profile presents information from the 2016 Census of Population for various levels of geography, including provinces and territories, census metropolitan areas, communities and census tracts. Using the search or browse options below, users can search for an area of interest by typing its place name, postal code or geographic code or by browsing a list. Data will be available according to the [2016 Census Program release schedule](#).

Catalogue no. 98-316-X2016001

About the data

Download Census Profile data

**SEARCH**

Place name

Postal code

Geographic code

Geographic code ⓘ:

35390202

[Examples of census geographic codes](#)

Search

**BROWSE**

View data for [Canada](#).

Browse geographies by province or territory:

- [Newfoundland and Labrador](#)
- [Prince Edward Island](#)
- [Nova Scotia](#)
- [New Brunswick](#)
- [Quebec](#)
- [Ontario](#)
- [Manitoba](#)
- [Saskatchewan](#)
- [Alberta](#)
- [British Columbia](#)
- [Yukon](#)
- [Northwest Territories](#)
- [Nunavut](#)